


5.6GHz ATV Operation North Wales to Cumbria

North Wales: GW3NWR (G4EWJ, G6NOI, M0LCR)

Cumbria: M0KPW, G0HIK

Presented by G4EWJ at CAT18

5.6GHz ATV Transceiver (G6NOI)



5.6GHz ATV Transceiver (G6NOI)



5.6GHz Dish Feeds



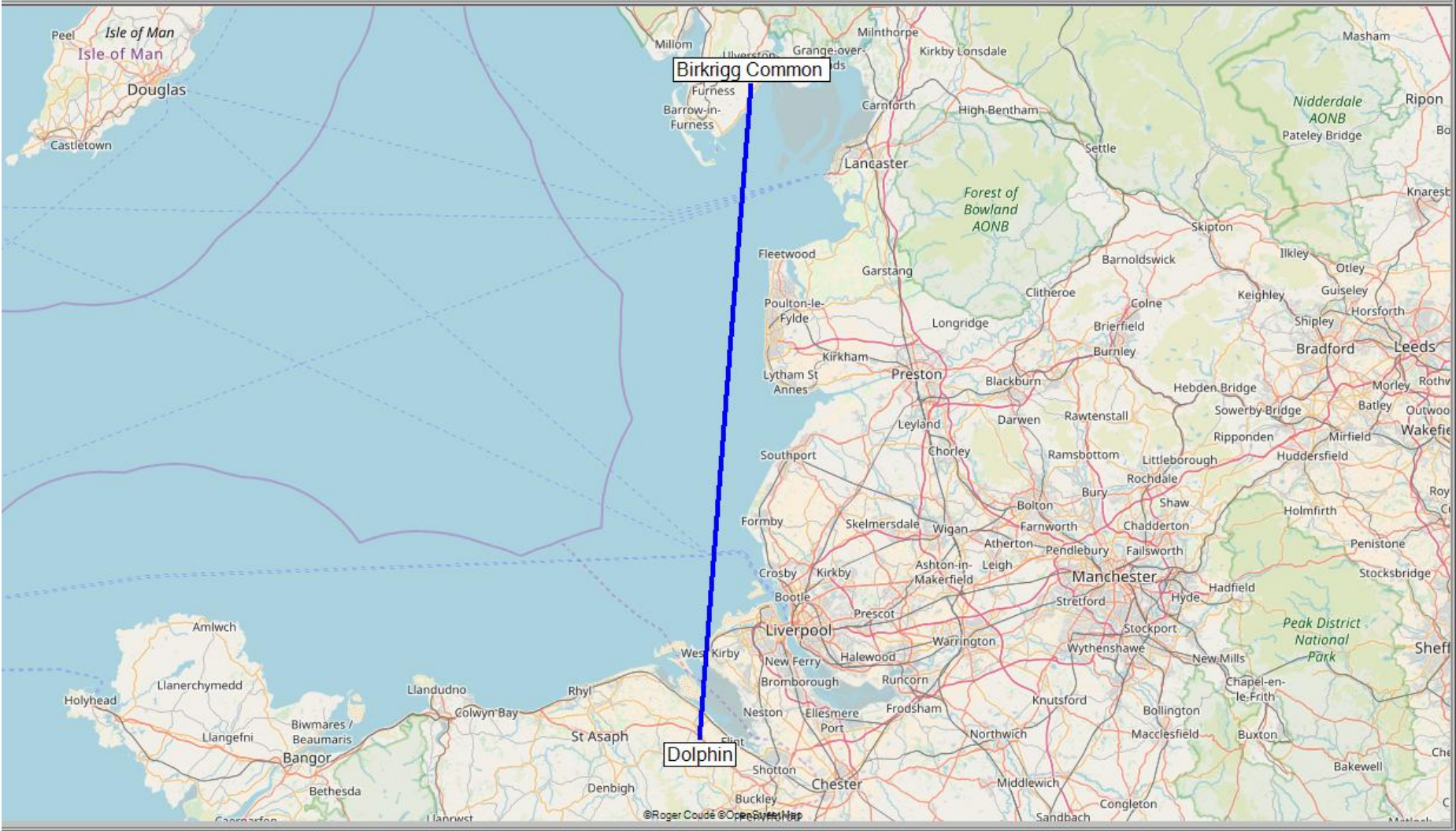
<https://kroks.ru>

<https://www.ebay.co.uk/itm/232362363464>

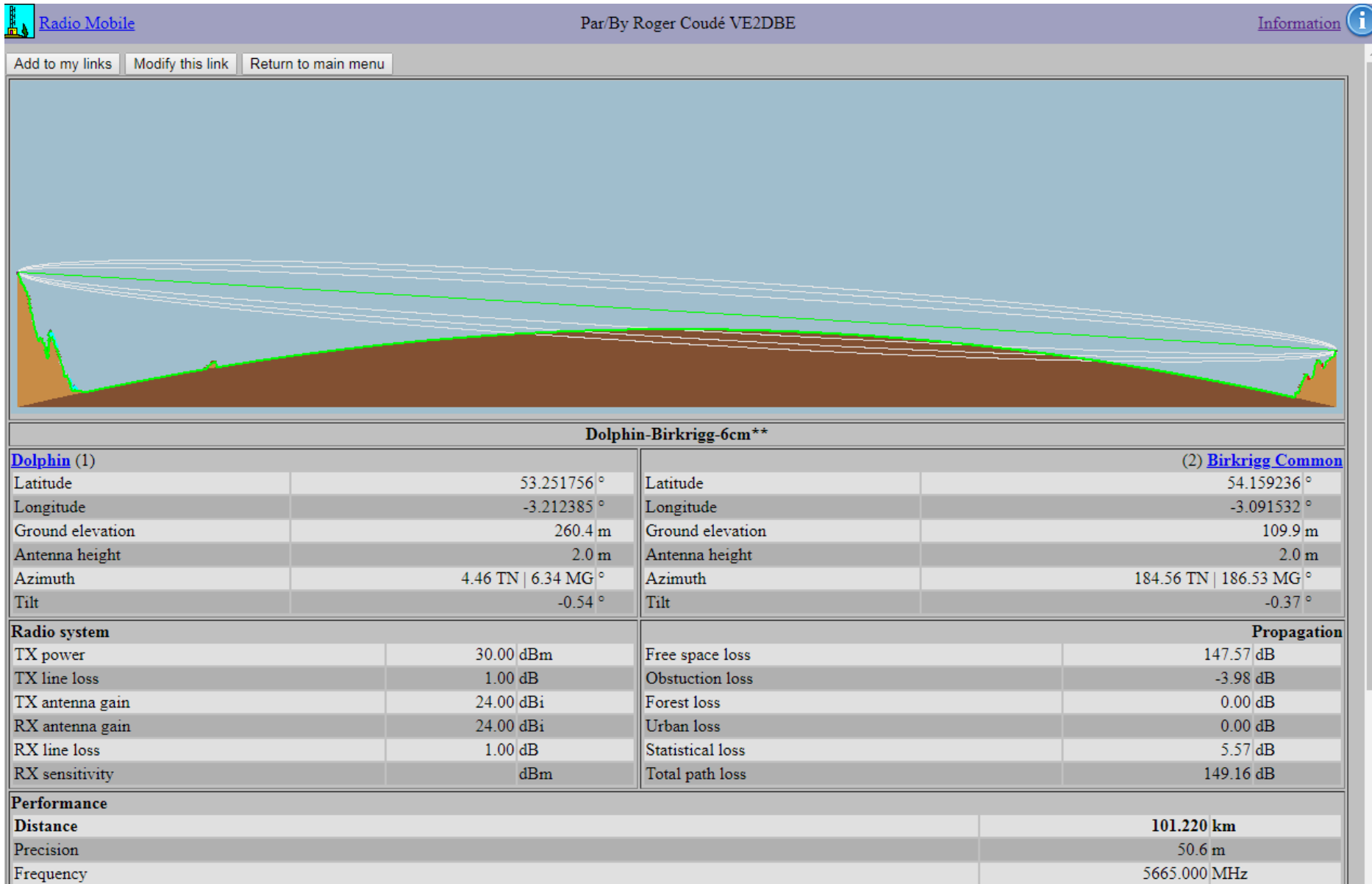
Antennas-amplifiers

https://wiki.batc.org.uk/5.6_GHz

Dolphin (850ft) to Birkrigg Common (360ft) – 101km



Dolphin (850ft) to Birkrigg Common (360ft) – 101km



Dolphin - near Flint

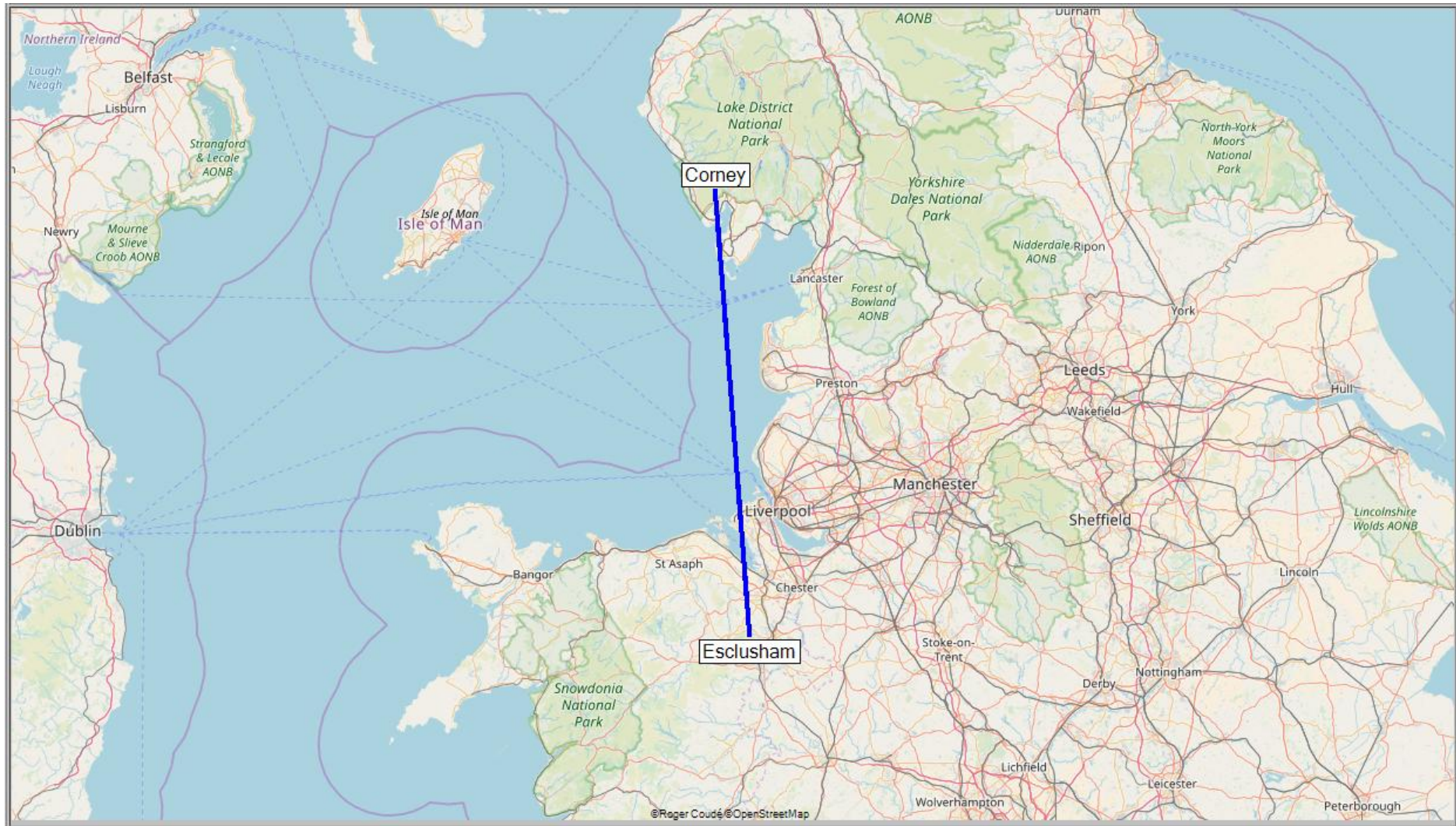


Birkrigg Common, near Ulverston

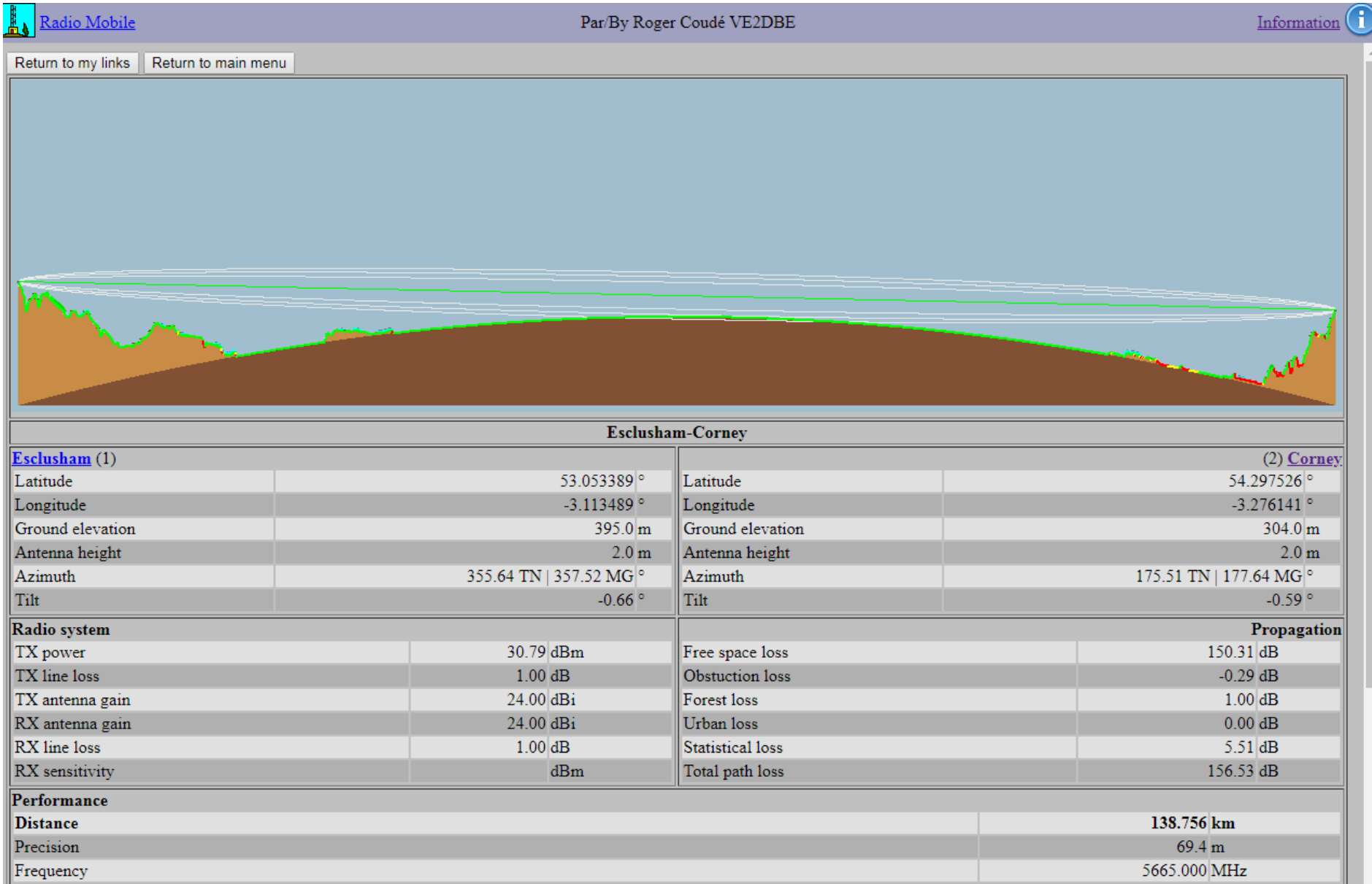


Photo: MOKPW / GOHIK

Esclusham (1300ft) to Corney Fell (1000ft) – 138km



Esclusham (1300ft) to Corney Fell (1000ft) – 138km

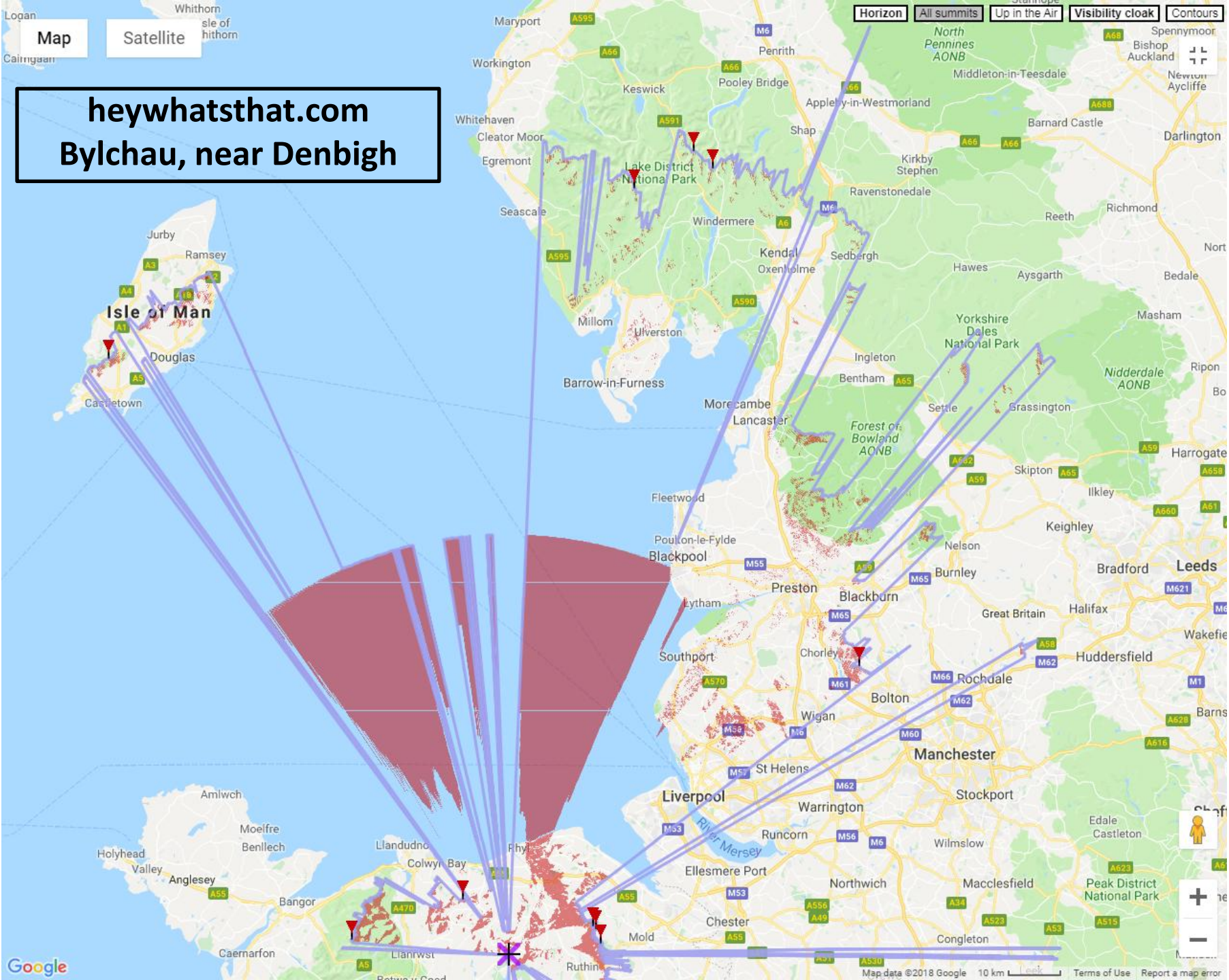


Esclusham Mountain, near Wrexham

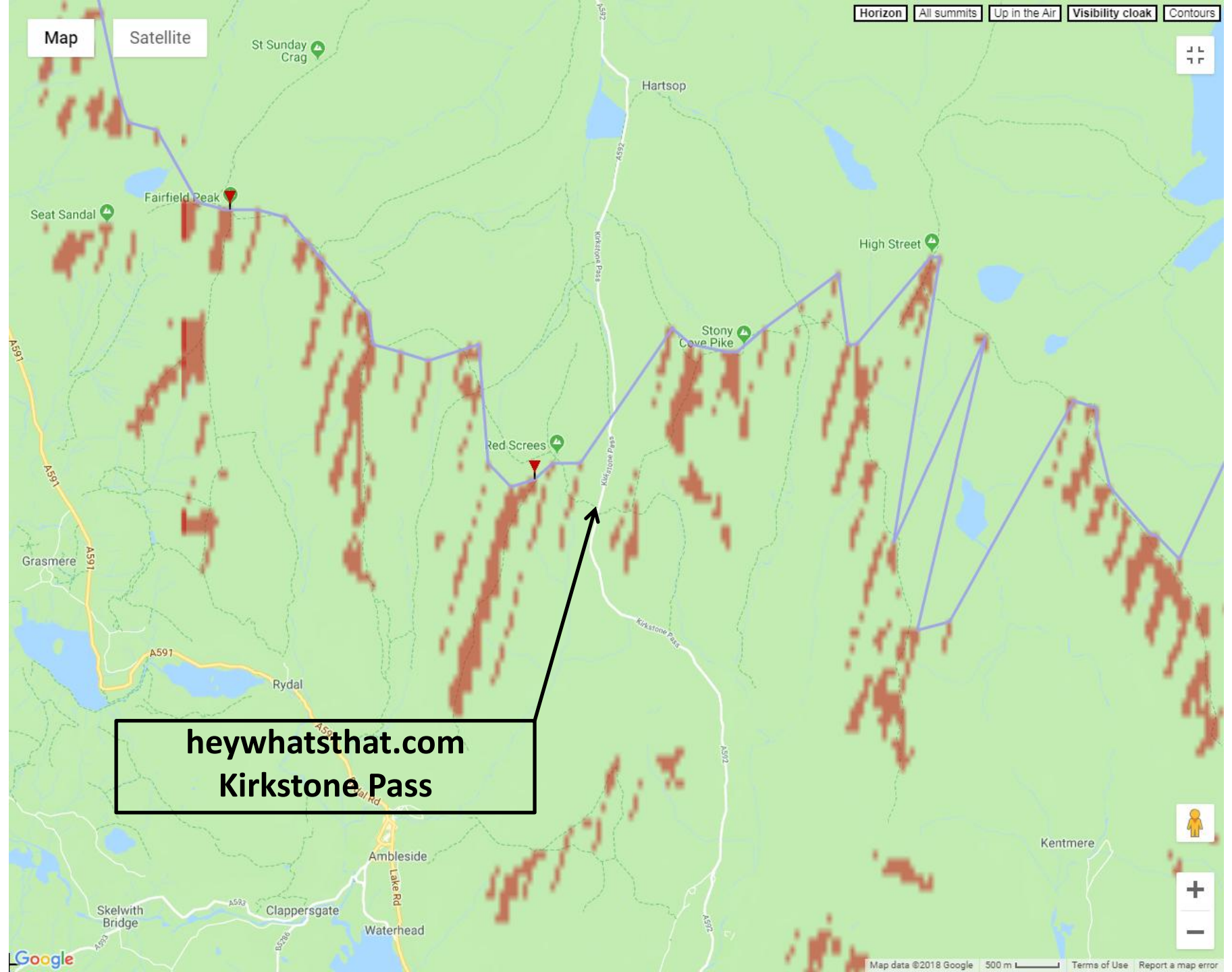


Corney Fell, Cumbria





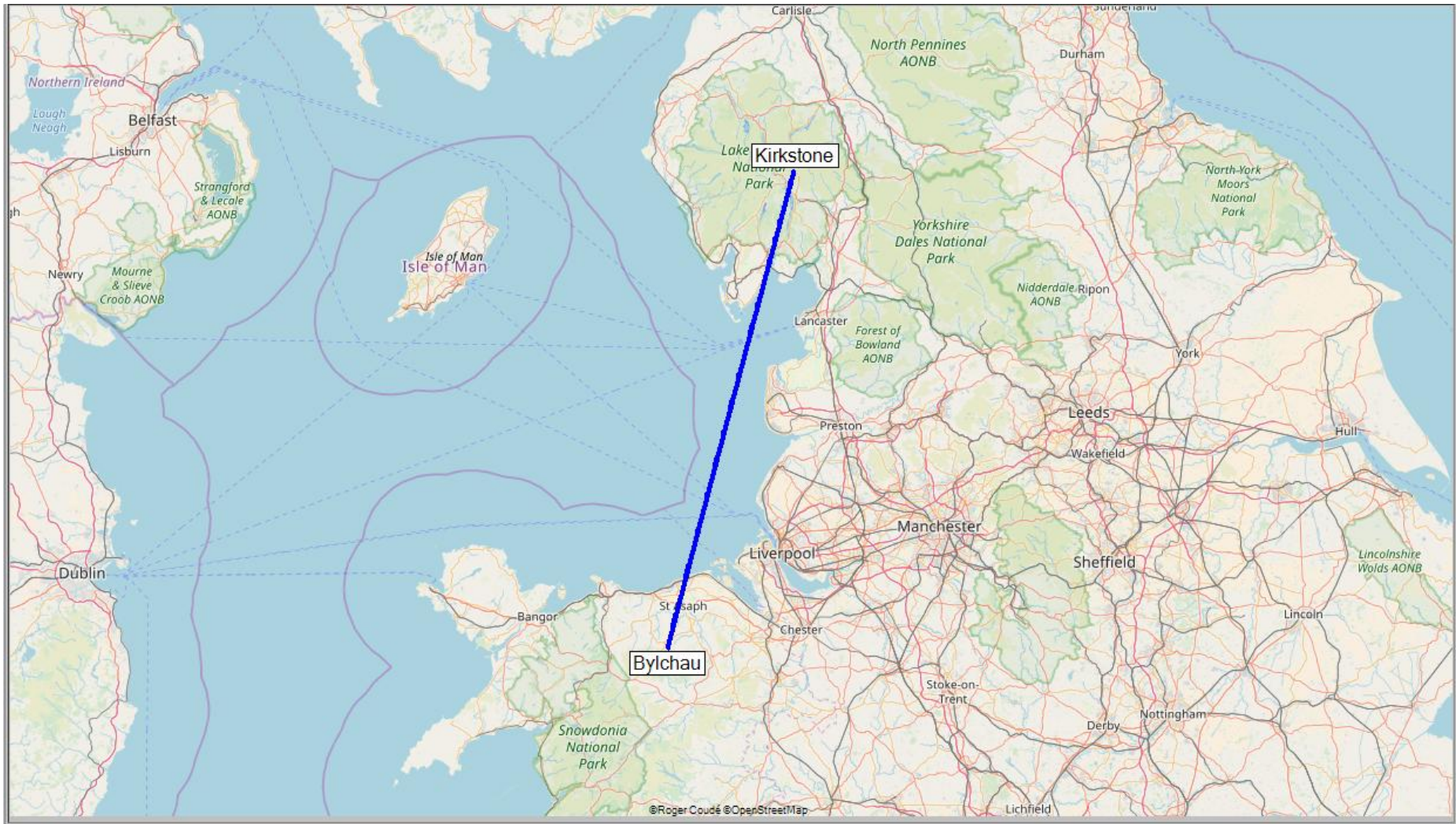
heywhatsthat.com
Bylchau, near Denbigh



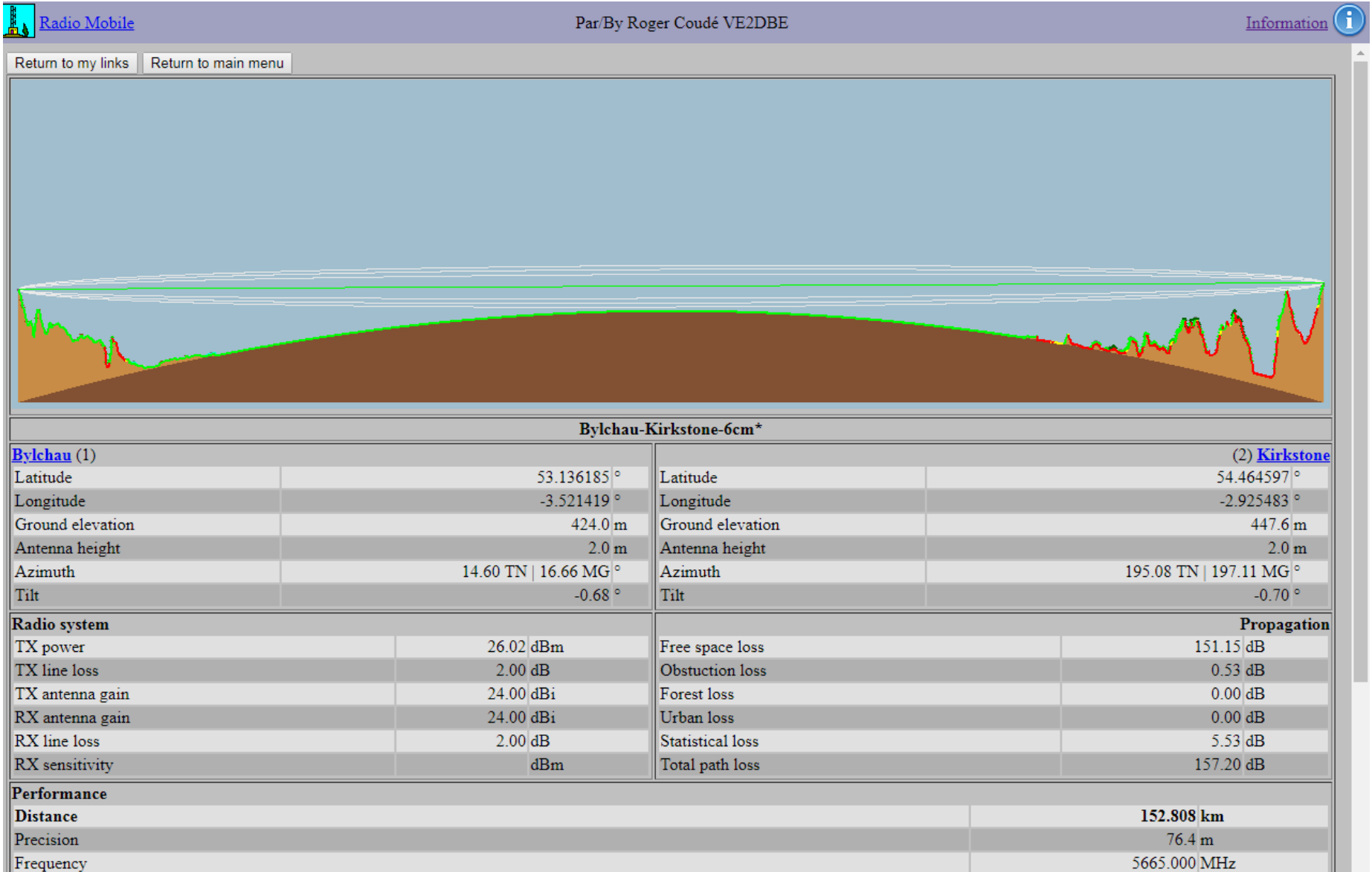
heywhatsthat.com
Kirkstone Pass



Bylchau (1400ft) to Kirkstone Pass (1450ft) – 153km



Bylchau (1400ft) to Kirkstone Pass (1450ft) – 153km



Bylchau, near Denbigh



Kirkstone Pass, near Kendal



Photo: MOKPW / G0HIK

Kirkstone Pass, near Kendal



5.6GHz ATV Operation North Wales to Cumbria

More info and reception videos on M0KPW's web site and YouTube channel:

<http://www.5-6ghz-atv.co.uk/>

<https://www.youtube.com/user/Ms55David/videos>